

# Task: Campground







Approach: Independent  
 Focus: Constructing a map  
 Resources: Map in recording book


Year: 4 & 8

## Questions / instructions:

In this activity you will be finishing drawing a map of the campground.  
 Finish the key by drawing symbols for the things in the campground.  
 Then finish the map by putting these symbols on the map where the index says they should be.

	1	2	3	4	5	6
A						
B						
C						
D						
E						
F						

**KEY**

Cabins 

Kitchen

Showers

Tents

Toilets

**INDEX**

Cabins: D2, D3, E3, F3  
 Kitchen: E5  
 Showers: D6  
 Tents: A3, A4, A5  
 Toilets: C6

**Symbols in key:**  
 (each symbol must be different)

	% responses	
	y4	y8
kitchen	73	93
showers	73	93
tent	73	94
toilets	72	93

**Symbols on map:**

	% responses	
	y4	y8
E5: kitchen	67	89
D6: shower	68	91
A3: tents	70	91
A4: tents	69	92
A5: tents	69	92
C6: toilets	67	89

	% responses	
	y4	y8
<b>Total score:</b> 15-16	57	82
12-14	10	10
9-11	3	2
6-8	14	4
3-5	9	1
0-2	7	1

### Commentary:

Year 8 students were consistently about 90 percent successful in completing aspects of the map. This contrasted with year 4 students who achieved about 65-70 percent success. About 15 percent of year 4 students used symbols on the map which differed from the symbols they used in the key.